
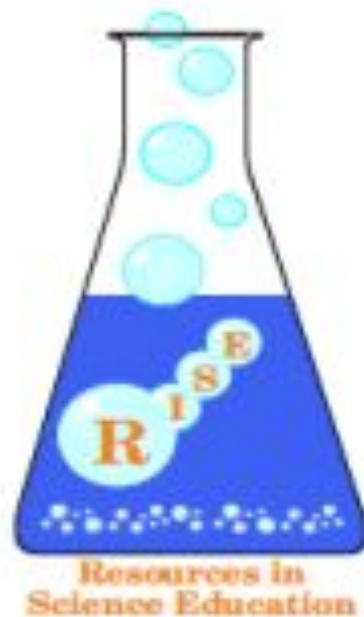


Field Research Ranger Program

Virtual Passport Booklet



We encourage students to get outdoors with their friends and family to learn about the world around them in a fun and engaging way. Enjoy the adventure and become a certified Field Research Ranger!—Tom Salinsky



USE TECHNOLOGY TO FIND YOUR WAY...

Locate RISE Organizations with their GPS coordinates:

To look up a specific location using your iPhone, only the latitude and longitude coordinates are needed. If you don't have the address for a place, you can enter GPS coordinates directly into the Maps Search box and the location and/or directions will be displayed.

1. Open the iPhone Maps app.
2. Tap Search on the screen
3. Enter the latitude and longitude coordinates in the search bar
4. Coordinates can be in decimal degree format as displayed throughout the Passport OR in degree, minutes, seconds format.

Passport Example: 44.5903 -104.7153

OR 44 35' 25"n 104 42' 55"w

NOTE: Be sure your west coordinate (W) is entered as a negative number in Google/iPhone Map search. Example: **26.4583 -80.0592** *If you do not have a cell phone use the provided webpages for directions or follow this link to utilize your GPS coordinates- <http://www.gps-coordinates.net/>



Palm Beach County School District



Awesome
Adventure
Engineering
Conservation
Achieve
See
Explore
Math
Science
Just do it!
Be
Nature
Geocaching
Experience
Do
Technology
Fun
Learn
Excitement
Get out there!

PASSPORT

To receive your Field Research Ranger certification and patch, turn in your *completed passport booklet to the Elementary Science Department (Teaching & Learning):


N 26.6493, W 80.0941

3300 Forest Hill Blvd. Suite C-223
West Palm Beach, FL 33406

Or email *completed virtual passport to: thomas.salinsky@palmbeachschools.org

* Certification qualified= 75% or more of the RISE activities completed (logs stamped)

A special THANK YOU to the participating RISE organizations and Custom Patches for sponsoring this program. (www.custompatches.net)



LOGGERHEAD

MARINELIFE CENTER

N 26.8844, W 80.0561

www.marinelife.org

Science Notes:

Science Diagram/Pictures:

ask Completion Stamp:

T



NATURE CENTER

pbcparks.com/nature

N 26.4861, W 80.1614

Science Notes:

Science Diagram/Pictures:

ask Completion Stamp:

T



SOUTH FLORIDA
SCIENCE
CENTER
AND AQUARIUM

sfsciencecenter.org

N 26.6698, W 80.0688

Science Notes:

Science Diagram/Pictures:

Task Completion Stamp:



Gumbolimbo.org

N 26.3663, W 80.0704

Science Notes:

Science Diagram/Pictures:

ask Completion Stamp:

T

John D. MacArthur Beach State Park



macarthurbeach.org
N 26.8311, W 80.0461

Science Notes:

Science Diagram/Pictures:

ask Completion Stamp:

T



*Free Student Admission code: 2077
Not valid with any other offers or
with group reservations.

Expires 6/30/21

lioncountrysafari.com

N 26.7136, W 80.3225

Science Notes:

Science Diagram/Pictures:

ask Completion Stamp:

T



N 26.3793
W 80.2259



pbcparks.com/nature

Science Notes:

Science Diagram/Pictures:

ask Completion Stamp:

T

Arthur R. Marshall Loxahatchee National Wildlife Refuge



www.fws.gov/loxahatchee/


N 26.4992, W 80.2122

Science Notes:

Science Diagram/Pictures:

ask Completion Stamp:

T



wpb.org/grassywaters
N 26.8083, W 80.1692

Science Notes:

Science Diagram/Pictures:

Task Completion Stamp:

WWW.SANDOWAYHOUSE.ORG



SANDOWAY HOUSE

NATURE CENTER

N 26.4583, W 80.0592

Science Notes:

Science Diagram/Pictures:

ask Completion Stamp:

T



PINE JOG ENVIRONMENTAL
EDUCATION CENTER

College of Education
Florida Atlantic University

Pinejog.fau.edu

N 26.6644, W 80.1425

Science Notes:

Science Diagram/Pictures:

ask Completion Stamp:

T



**OKEEHEELEE
NATURE CENTER**
pbcparcs.com/nature
N 26.6534, W 80.1638

Science Notes:

Science Diagram/Pictures:

ask Completion Stamp:

T



Hours 10am-5pm
May-December: Tue. – Sun.
April-January: Open daily

There is a fee to tour the Lighthouse.
Natural Area Trails are free to use.
@BLMJupiterInlet @JupiterLH

Jupiter Inlet Lighthouse Outstanding Natural Area

N 26° 56' 53.77" W 80° 05' 03.70"

Science Notes:

Science Diagram/Pictures:

ask Completion Stamp:

T



Loxahatchee River District
www.loxahatcheeriver.org
N 26.9405, W 80.0822

Science Notes:

Science Diagram/Pictures:

ask Completion Stamp:

T



& CONSERVATION
SOCIETY

www.palmbeachzoo.org

****Free student admission for field research rangers who can
show stamps from three other RISE organizations.
Up to two rangers admitted with each paying adult.**

N 26.6664, W 80.0693

Science Notes:

Science Diagram/Pictures:

ask Completion Stamp:

visitmanateelagoon.com



N 26.7629, W 80.0522

Science Notes:

Science Diagram/Pictures:

ask Completion Stamp:

T



pbmm.org

N 26.7735, W 80.0460

*The Peanut Island Ranger activity is free for participating students and families and is available at the Museum information booth/entrance (island activity).

This does NOT include ferry shuttle or museum admission (fees required)

Science Notes:

Science Diagram/Pictures:

ask Completion Stamp:

T